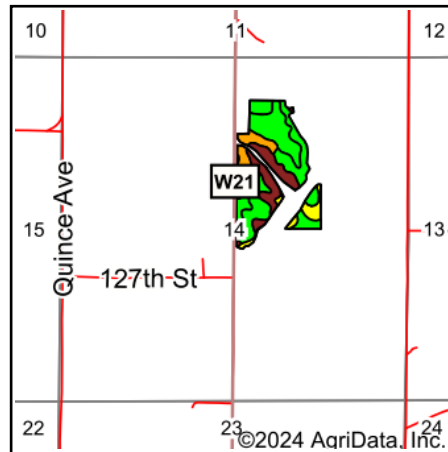
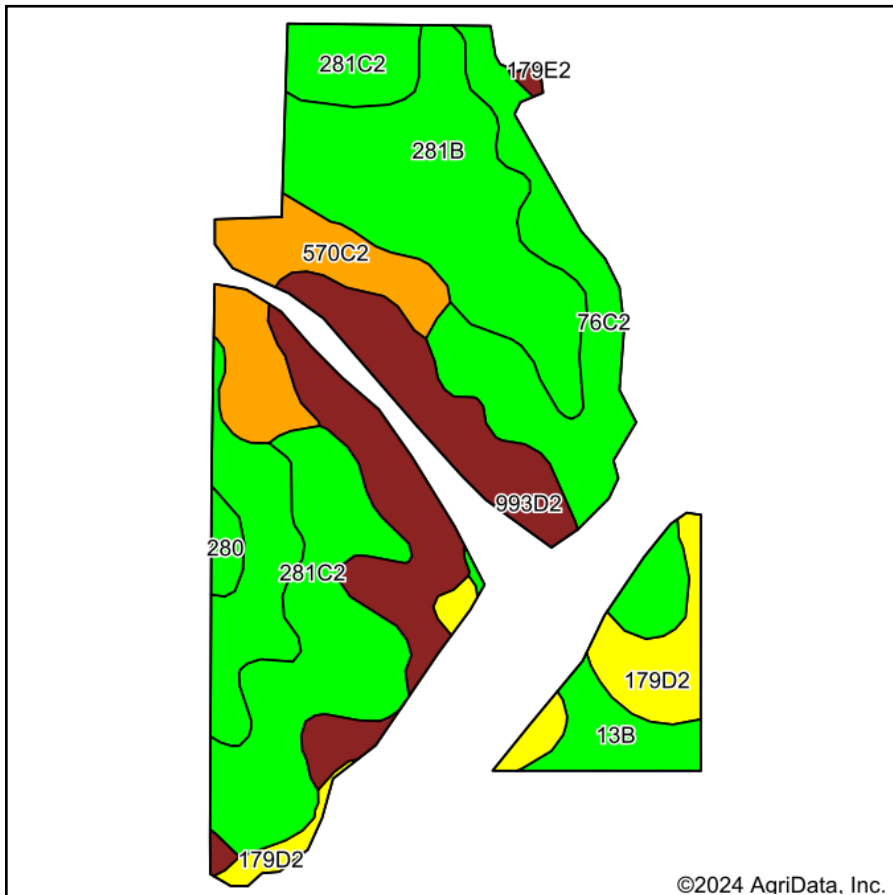


Soils Map



State: **Iowa**
 County: **Jefferson**
 Location: **14-73N-9W**
 Township: **Penn**
 Acres: **41.1**
 Date: **6/17/2024**



Maps Provided By:









 CUSTOMIZED ONLINE MAPPING
 © AgriData, Inc. 2023 www.AgriDataInc.com



Soils data provided by USDA and NRCS.

©2024 AgriData, Inc.

Area Symbol: IA101, Soil Area Version: 31

Code	Soil Description	Acres	Percent of field	CSR2 Legend	Non-Irr Class *c	CSR2**	CSR	
281B	Otley silty clay loam, 2 to 5 percent slopes	10.83	26.4%		Ile	91	90	
281C2	Otley silty clay loam, 5 to 9 percent slopes, eroded	7.98	19.4%		IIIe	82	70	
993D2	Gara-Armstrong complex, 9 to 14 percent slopes, moderately erode	7.54	18.3%		IVe	26	20	
76C2	Ladoga silty clay loam, 5 to 9 percent slopes, eroded	6.09	14.8%		IIIe	75	65	
570C2	Nira silty clay loam, 5 to 9 percent slopes, moderately eroded	3.74	9.1%		IIIe	70	67	
179D2	Gara clay loam, 9 to 14 percent slopes, moderately eroded	2.82	6.9%		IVe	45	43	
13B	Olmitz-Zook-Vesser complex, 0 to 5 percent slopes	1.66	4.0%		IIw	71	60	
280	Mahaska silty clay loam, 0 to 2 percent slopes	0.44	1.1%		Iw	94	95	
Weighted Average						2.93	69.1	63.1

**IA has updated the CSR values for each county to CSR2.

*c: Using Capabilities Class Dominant Condition Aggregation Method